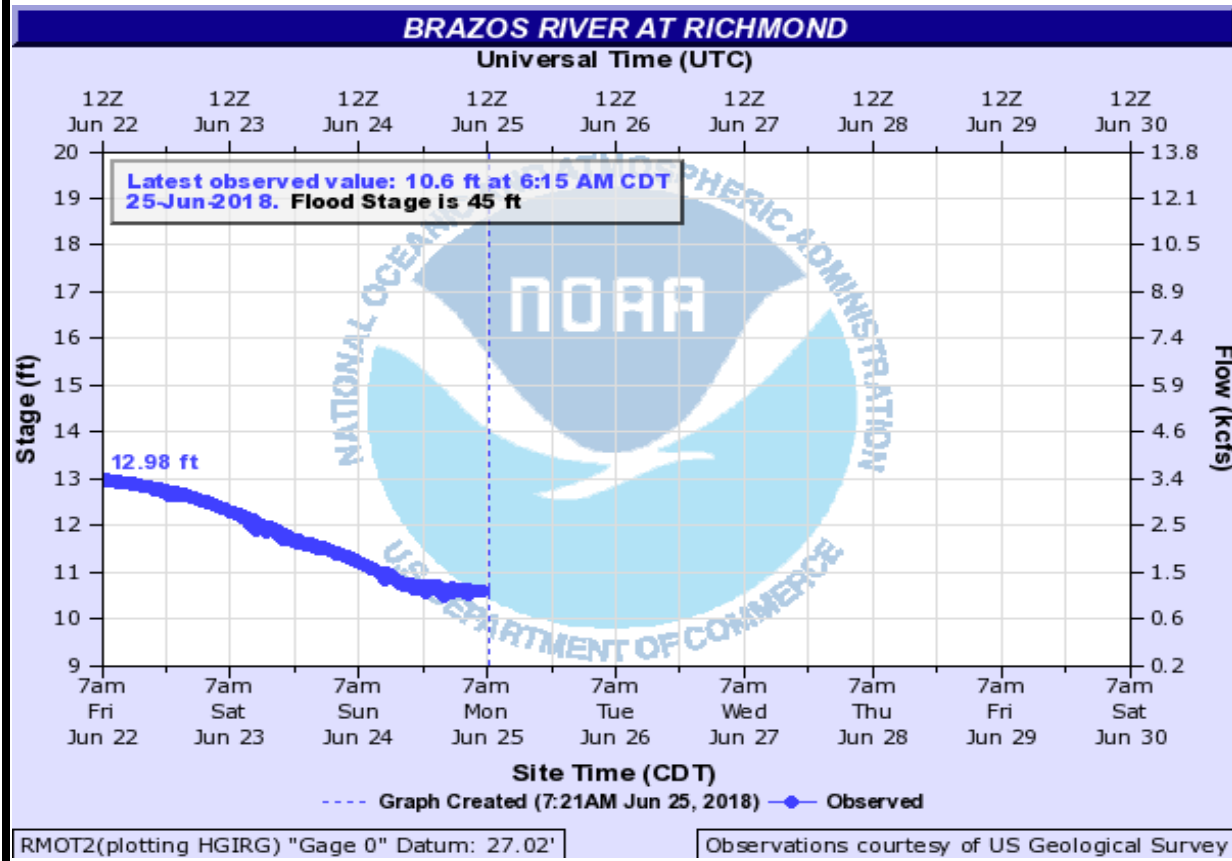


Routine - No Unusual Activity in Forecast / Highs in the mid to low 90's / Slight Rain Chances Wednesday-Thursday

Brazos River Status

Latest Brazos River Forecast Graphic (WGRFC)

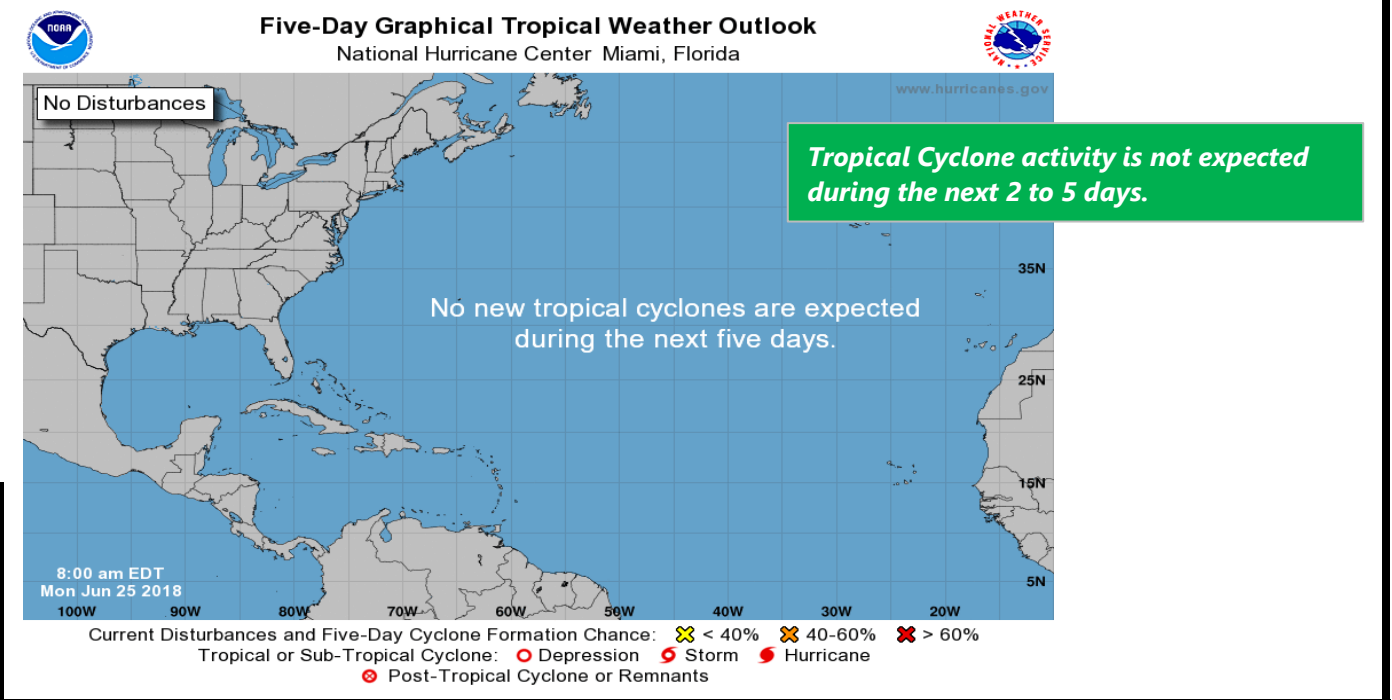


Flood Categories	
Major Flood Stage	50
Moderate Flood Stage	48
Flood Stage	45
Action Stage	20
Low Stage	0

Historical Period Mean:	15.25	(1998-2018)
Historical Period Peak:	37.18	(1998-2018)
Historical Peaks (Top 3)		
High:	61.2 (12/10/1913)	Low: 11.53 (11/10/1988)
	55.19 (09/01/2017)	11.91 (10/16/1983)
	54.74 (06/02/2016)	11.93 (10/4/1984)

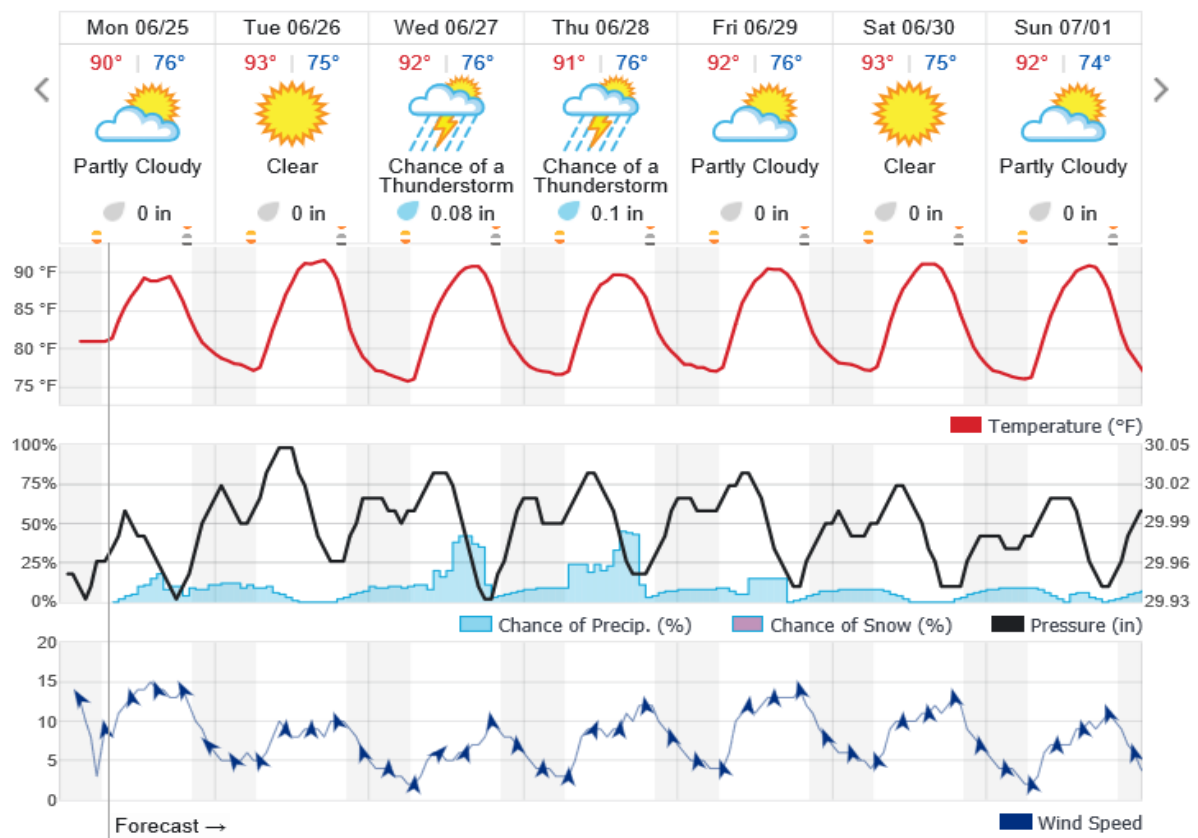
Current Levels				
Location	Datum Adj.	Cur. Stage	Cur. Category	Forecast
Navasota River Near Normangee	245.00	1.16	Below Action	-
Bryan (Brazos River)	189.30	7.36	Below Action	-
Hempstead (Brazos River)	107.90	10.55	Below Action	-
Mill Creek Near Bellville	122.82	2.75	Below Action	-
San Felipe (Brazos River)	0.00	93.63	Below Action	-
Richmond (Brazos River)	27.02	10.60	Below Action	-
Rosharon (Brazos River)	0.01	8.03	Below Action	-

Tropical Cyclones and Disturbances

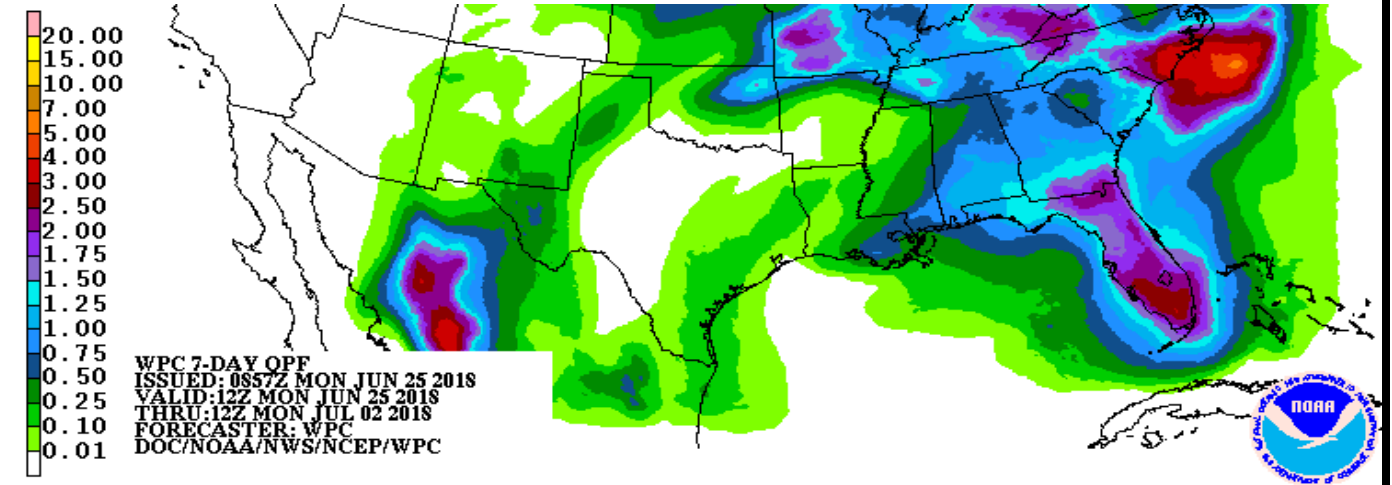


Weekly Weather Forecasts

7 Day Weather Forecast (Intellicast for Richmond)



7 Day Rainfall Forecast (NOAA Quantitative Precipitation Forecast)



Rainfall (Inches) Summaries for 2018 *As Reported by NWS, Data Subject to Change

Location	Week's Forecast	Last Week	June (MTD)	2018 (YTD)	YTD Mean	Drought Cond. (6/21)
College Station (NOAA)	>0.1	0.30	1.86	14.63	16.35	Abnormally Dry
Brenham (NOAA)	0.1	1.86	2.60	16.97	18.97	Abnormally Dry
Richmond (USGS)	0.1	5.10	5.25	18.49	17.95	Abnormally Dry
Sugar Land (NOAA)	0.1	3.42	3.43	20.55	18.80	None
Bush Interc. (NOAA)	0.1	4.58	4.84	23.55	18.56	None

Additional Discussion: Hazardous Weather Outlook (NWS Houston/Galveston TX) 405 AM CDT Mon Jun 25 2018: Austin-Brazoria Islands-Brazos-Burleson-Chambers-Coastal Brazoria-Coastal Galveston-Coastal Harris-Coastal Jackson-Coastal Matagorda-Colorado-Fort Bend-Galveston Island and Bolivar Peninsula-Grimes-Houston-Inland Brazoria-Inland Galveston-Inland Harris-Inland Jackson-Inland Matagorda-Madison-Matagorda Islands-Montgomery-Northern Liberty-Polk-San Jacinto-Southern Liberty-Trinity-Walker-Waller-Washington-Wharton. This hazardous weather outlook is for portions of Southeast Texas. DAY ONE. Today and Tonight [Monday] Scattered showers and thunderstorms will be possible today. It'll be very warm again today and heat index values will range from 102 to 107 degrees. DAYS TWO THROUGH SEVEN...Tuesday through Sunday No hazardous weather is expected at this time.