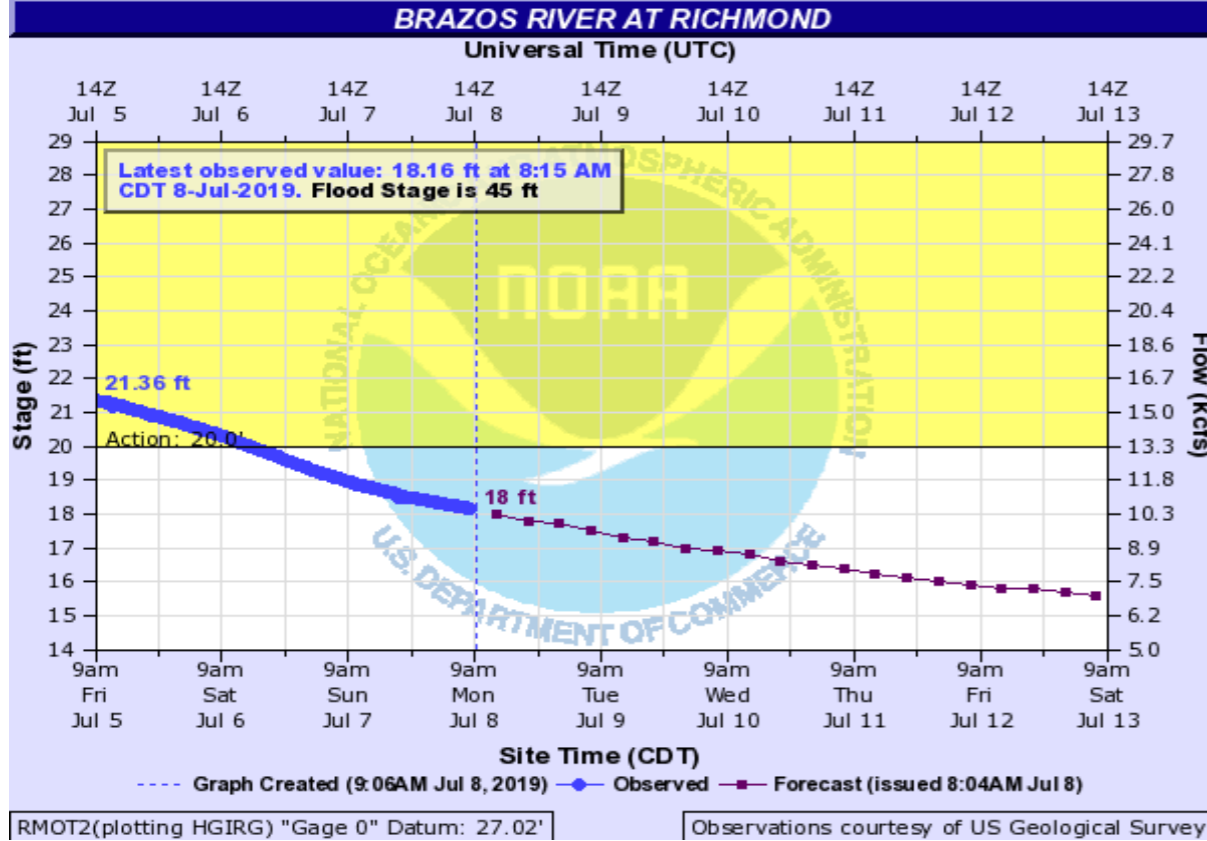


Partly Cloudy to Sunny Skies with Increased Rain Chances Toward the End of the Week

Brazos River Status

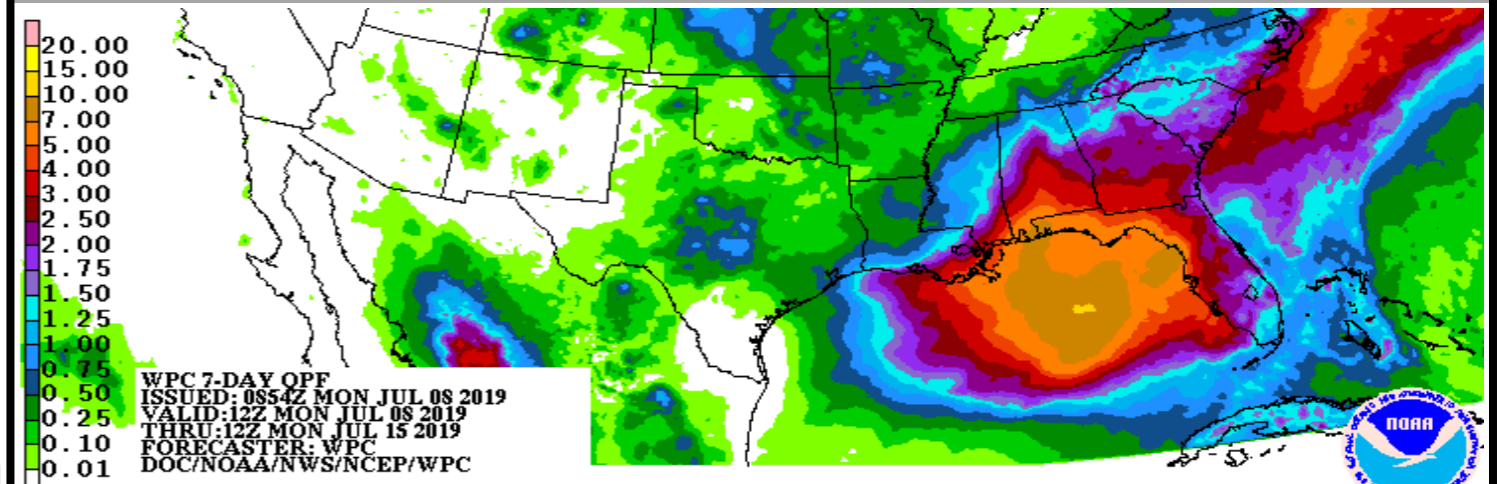
Latest Brazos River Forecast Graphic (WGRFC)



Current Levels *Forecasts Shown Below Current is Proposed Gage Reading at End of Forecast Window

Location	Datum Adj.	Cur. Stage	Cur. Category	Forecast
Navasota River Near Normangee	245.00	6.10	Below Action	No Forecast
Bryan (Brazos River)	189.30	13.77	Below Action	14.10
Hempstead (Brazos River)	107.90	18.72	Below Action	17.50
Mill Creek Near Bellville	122.82	2.83	Below Action	No Forecast
San Felipe (Brazos River)	0.00	96.93	Below Action	96.30
Richmond (Brazos River)	27.02	18.16	Below Action	15.60
Rosharon (Brazos River)	0.01	16.77	Below Action	13.90

7 Day Rainfall Forecast (NOAA Quantitative Precipitation Forecast)



Rainfall (Inches) Summaries for 2019 *As Reported by NWS and USGS, Data Subject to Change

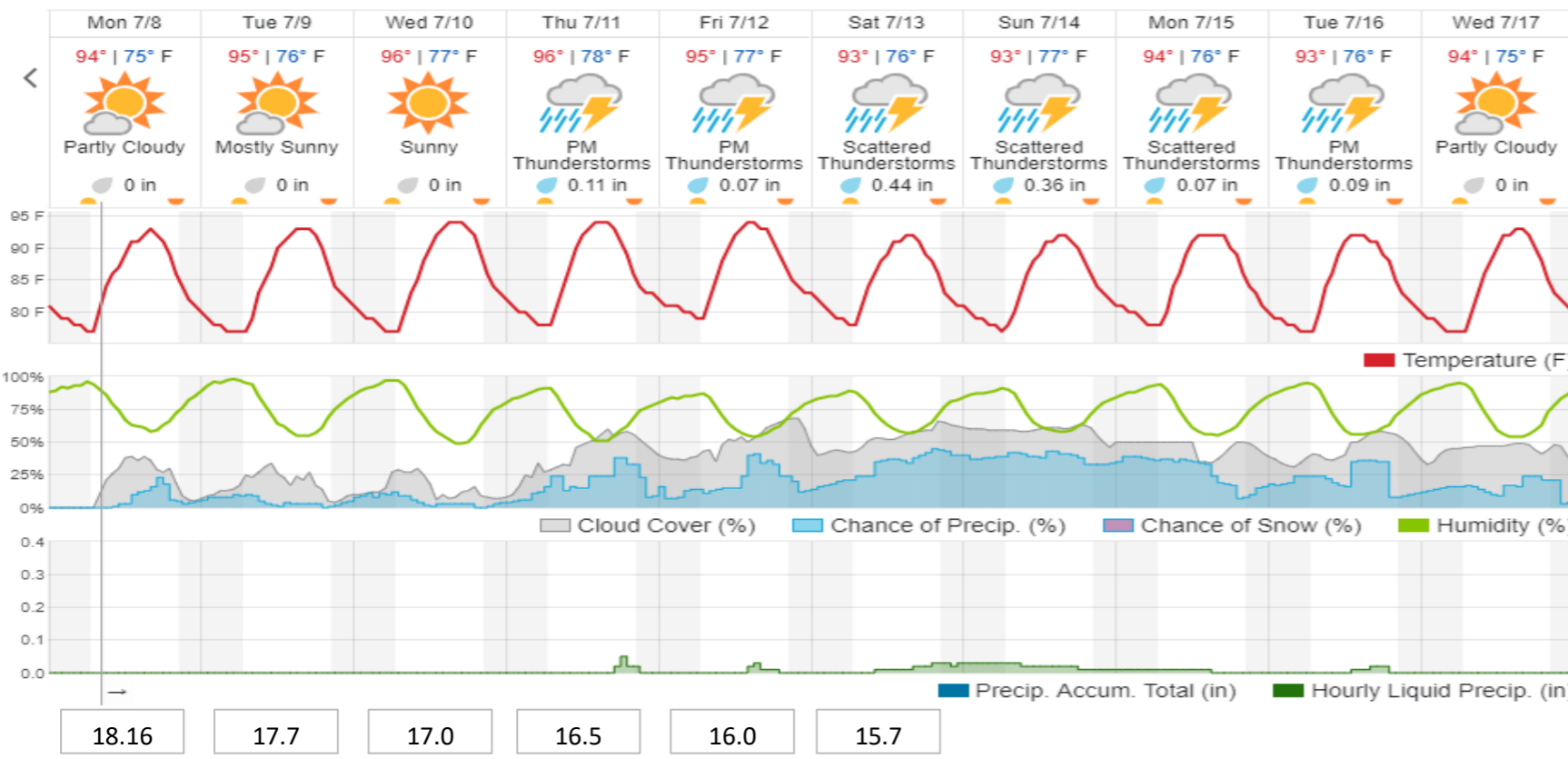
Location	Week's Forecast	Last Week	July (MTD)	2019 (YTD)	YTD Normal (Thru June)	Drought Cond. (07/02)
College Station (NOAA)	0.10	0.15	0.15	24.54	20.70	None
Brenham (NOAA)	0.25	0.04	0.04	17.30	22.40	None
Richmond (USGS)	0.25	0.25	0.25	21.86	21.90	None
Sugar Land (NOAA)	0.25	0.02	0.02	27.87	23.36	None
Bush Interc. (NOAA)	0.50	1.34	1.34	25.06	24.32	None

River forecasts for this location take into account past precipitation and the precipitation amounts expected approximately 24 hours into the future from the forecast issuance time.

Flood Categories	Previous 7 Days	Historical Peaks (Top 3)
Major Flood Stage: 50	18.16 Current Reading	High: 61.20 (12/10/1913)
Moderate Flood Stage: 48	23.77 Peak Reading	55.19 (09/01/2017)
Flood Stage: 45	21.41 Average Reading	54.74 (06/02/2016)
Action Stage: 20		
Low Stage: 0		

Weekly Weather Forecast

7 Day Weather Forecast (WeatherUnderground for Richmond)



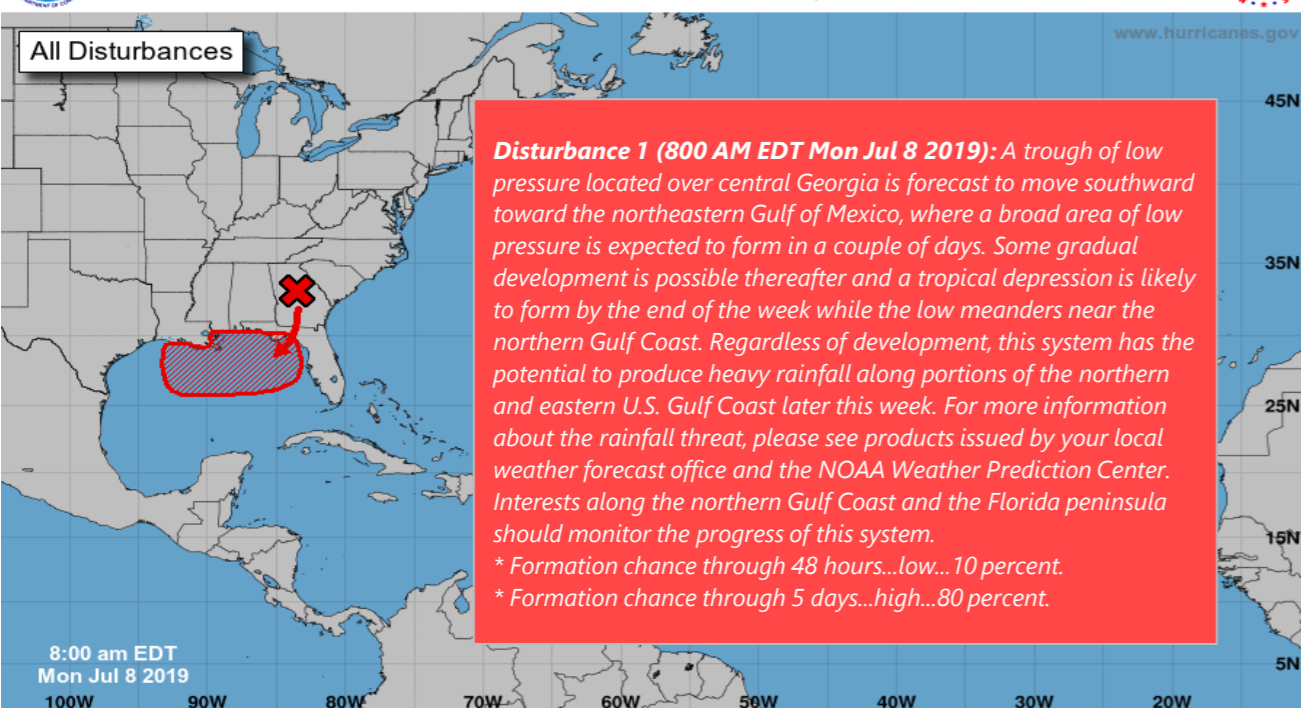
NWS Forecast Discussion

SHORT TERM [Today Through Tuesday Afternoon]...Patchy fog again this morning mainly over the more rural areas and so far only limiting visibility to 4-5 miles. This should continue through sunrise and could expand a little and thicken. Don't anticipate the need for dense fog advisory. Today with deeper moisture (PW 1.7-1.8") over the eastern zones expect to see at least a few showers/thunderstorms develop along the afternoon bay-breeze and spread into the Houston/I-45 corridor southward. Hot again with heat index readings of 104-107 today and may flirt with the 108 mark in the east where it is more humid. Overnight tonight expect mostly clear skies and some patchy fog again being possible. Rain chances look a little lower Tuesday with more capping and slightly less moisture. Any storms that do develop should be capable of strong gusty winds. **LONG TERM** [Tuesday Night Through Monday]...Oh how things have changed. Hot weather still on track for Wednesday and Thursday. Heat index readings of 103 to 107 look to be commonplace while closer to the coast - mainly southeast of the I-69 corridor 106-110 will be more likely. Heat advisories possible. Low rain chances Wednesday with drier air mixing down. Thursday though rain chances increase over the southeastern 1/2 of the region. Have boosted rain chances based on the track of the potential tropical disturbance that will be moving into the Gulf and then possible south turning to the west and meandering westward Wed-Fri or possibly north. Very unsettled weather as much will hinge on this track. Expect lots of changes to the forecast in the coming days. If it doesn't come this way then hot to very hot conditions on tap if it does come this way then showers/thunderstorms and cooler.

National Hurricane Center (June 1 through November 30)

Tropical Cyclones and Disturbances

Five-Day Graphical Tropical Weather Outlook National Hurricane Center Miami, Florida



Current Disturbances and Five-Day Cyclone Formation Chance: X < 40% X 40-60% X > 60%
Tropical or Sub-Tropical Cyclone: O Depression S Storm H Hurricane
O Post-Tropical Cyclone or Remnants